


















































































Route: East Route



























	9:00 AM Start at City Hall	
	9:00 AM Go east on BILL MOSES PKWY toward WILLIAM DODSON PKWY / PEPPERWOOD ST	6 ft ~ < 1 min
	9:00 AM Bear left on WILLIAM DODSON PKWY	0.2 mi ~ 1 min
	9:01 AM Turn right on VALLEY VIEW LN	0.1 mi ~ 1 min
	9:02 AM Turn left on DENNIS LN	1.3 mi ~ 9 min
	9:11 AM Turn right on MARK TWAIN DR	0.1 mi ~ < 1 min
	9:11 AM Arrive at MARK TWAIN DR (171), on the right	
	9:11 AM Depart MARK TWAIN DR (171)	
	9:11 AM Continue east on MARK TWAIN DR	0.3 mi ~ 2 min
	9:13 AM Arrive at MARK TWAIN DR (174), on the right	
	9:13 AM Depart MARK TWAIN DR (174)	
	9:13 AM Continue east on MARK TWAIN DR	0.2 mi ~ 1 min
	9:14 AM Turn right on WEBB CHAPEL RD	0.1 mi ~ < 1 min
	9:15 AM Turn right on CANDLEWICK LN	0.1 mi ~ < 1 min
	9:16 AM Arrive at VALWOOD PKWY (26), on the right	
	9:16 AM Depart VALWOOD PKWY (26)	
	9:16 AM Continue west on CANDLEWICK LN	0.1 mi ~ < 1 min
	9:17 AM Arrive at VALWOOD PKWY (24), on the right	
	9:17 AM Depart VALWOOD PKWY (24)	
	9:17 AM Continue west on CANDLEWICK LN	0.2 mi ~ < 1 min
	9:18 AM Turn right on HEARTSIDE PL	0.2 mi ~ 2 min
	9:19 AM Turn left on OLD NORTH RD	0.1 mi ~ < 1 min
	9:20 AM Arrive at OLD NORTH RD (358), on the left	
	9:20 AM Depart OLD NORTH RD (358)	
	9:20 AM Continue southwest on OLD NORTH RD	0.1 mi ~ < 1 min
	9:20 AM Turn right on DENNIS LN	300 ft ~ < 1 min



























	9:21 AM Turn left on HOLLANDALE LN	0.1 mi ~ 1 min
	9:22 AM Turn right on SHOREDALE LN	0.1 mi ~ 1 min
	9:23 AM Arrive at FORESTDALE LN (778), on the right	
	9:23 AM Depart FORESTDALE LN (778)	
	9:23 AM Go northeast on SHOREDALE LN	472 ft ~ < 1 min
	9:24 AM Turn right on FYKE RD	0.2 mi ~ 2 min
	9:26 AM Turn right on ABLON DR	435 ft ~ < 1 min
	9:26 AM Arrive at ABLON DR (732), on the right	
	9:26 AM Depart ABLON DR (732)	
	9:26 AM Continue south on ABLON DR	491 ft ~ < 1 min
	9:27 AM Turn left on HOLLANDALE LN	506 ft ~ < 1 min
	9:28 AM Turn left on HEARTSIDE PL	289 ft ~ < 1 min
	9:28 AM Turn right on WINDMILL LN	516 ft ~ < 1 min
	9:29 AM Arrive at BERGEN LN (200), on the left	
	9:29 AM Depart BERGEN LN (200)	
	9:29 AM Continue east on WINDMILL LN	0.2 mi ~ < 1 min
	9:30 AM Turn right on JOANNA DR	0.1 mi ~ < 1 min
	9:31 AM Turn left on OLD NORTH RD	0.1 mi ~ < 1 min
	9:31 AM Arrive at WINDMILL LN (152), on the left	
	9:31 AM Depart WINDMILL LN (152)	
	9:31 AM Continue east on OLD NORTH RD	495 ft ~ < 1 min
	9:32 AM Turn left on WEBB CHAPEL RD	0.1 mi ~ 1 min
	9:33 AM Turn right on PEBBLE BEACH DR	241 ft ~ < 1 min
	9:34 AM Arrive at PEBBLE BEACH DR (501), on the right	
	9:34 AM Depart PEBBLE BEACH DR (501)	
	9:34 AM Continue east on PEBBLE BEACH DR	248 ft ~ < 1 min



























-  9:34 AM Turn left on SOUTHERN PINES DR 506 ft ~ < 1 min
-  9:35 AM Arrive at SOUTHERN PINES DR (162), on the right
-  9:35 AM Depart SOUTHERN PINES DR (162)
-  9:35 AM Continue north on SOUTHERN PINES DR 0.1 mi ~ < 1 min
-  9:35 AM Arrive at SOUTHERN PINES DR (167), on the left
-  9:35 AM Depart SOUTHERN PINES DR (167)
-  9:35 AM Continue west on SOUTHERN PINES DR 93 ft ~ < 1 min
-  9:36 AM Turn right on WEBB CHAPEL RD 370 ft ~ 1 min
-  9:37 AM Turn right on OAKBROOK PKWY 0.1 mi ~ 1 min
-  9:38 AM Arrive at WHISPERING OAK TRL (872), on the right
-  9:38 AM Depart WHISPERING OAK TRL (872)
-  9:38 AM Continue east on OAKBROOK PKWY 0.2 mi ~ 2 min
-  9:40 AM Arrive at HIGHLAND MEADOW DR (279), on the right
-  9:40 AM Depart HIGHLAND MEADOW DR (279)
-  9:40 AM Continue east on OAKBROOK PKWY 0.2 mi ~ 2 min
-  9:42 AM Arrive at SCARLET OAK CT (460), on the right
-  9:42 AM Depart SCARLET OAK CT (460)
-  9:42 AM Continue northeast on OAKBROOK PKWY 0.2 mi ~ 1 min
-  9:43 AM Turn right on GARDEN BROOK DR 0.2 mi ~ 1 min
-  9:44 AM Turn right on MARSH LN 0.2 mi ~ < 1 min
-  9:45 AM Turn right on TANGLEWOOD DR 0.1 mi ~ < 1 min
-  9:46 AM Arrive at TANGLEWOOD DR (587), on the right
-  9:46 AM Depart TANGLEWOOD DR (587)
-  9:46 AM Continue southwest on TANGLEWOOD DR 0.3 mi ~ 2 min
-  9:48 AM Arrive at TANGLEWOOD DR (590), on the right
-  9:48 AM Depart TANGLEWOOD DR (590)












- 
9:48 AM Continue southeast on TANGLEWOOD DR 0.1 mi ~ < 1 min
- 
9:49 AM Arrive at TANGLEWOOD DR (585), on the right
- 
9:49 AM Depart TANGLEWOOD DR (585)
- 
9:49 AM Continue south on TANGLEWOOD DR 233 ft ~ < 1 min
- 
9:49 AM Turn left on PEBBLE BEACH DR, then turn right on MARSH LN 0.6 mi ~ 3 min
- 
9:52 AM Turn right on BROOKHAVEN CLUB DR 341 ft ~ < 1 min
- 
9:53 AM Turn right on TANGLEWOOD DR 0.2 mi ~ 1 min
- 
9:54 AM Arrive at TANGLEWOOD DR (581), on the left
- 
9:54 AM Depart TANGLEWOOD DR (581)
- 
9:54 AM Continue north on TANGLEWOOD DR 0.4 mi ~ 2 min
- 
9:56 AM Turn left on PEBBLE BEACH DR 490 ft ~ < 1 min
- 
9:57 AM Arrive at PEBBLE BEACH DR (509), on the right
- 
9:57 AM Depart PEBBLE BEACH DR (509)
- 
9:57 AM Continue west on PEBBLE BEACH DR 0.2 mi ~ 1 min
- 
9:58 AM Arrive at PEBBLE BEACH DR (503), on the right
- 
9:58 AM Depart PEBBLE BEACH DR (503)
- 
9:58 AM Continue west on PEBBLE BEACH DR 0.2 mi ~ 2 min
- 
10:00 AM Arrive at PEBBLE BEACH DR (507), on the left
- 
10:00 AM Depart PEBBLE BEACH DR (507)
- 
10:00 AM Continue west on PEBBLE BEACH DR 454 ft ~ < 1 min
- 
10:00 AM Arrive at PEBBLE BEACH DR (502), on the right
- 
10:00 AM Depart PEBBLE BEACH DR (502)
- 
10:00 AM Continue northwest on PEBBLE BEACH DR 391 ft ~ < 1 min
- 
10:01 AM Arrive at PEBBLE BEACH DR (506), on the left
- 
10:01 AM Depart PEBBLE BEACH DR (506)
- 
10:01 AM Continue northwest on PEBBLE BEACH DR 0.2 mi ~ 1 min







-  10:02 AM Arrive at PEBBLE BEACH DR (504), on the left
-  10:02 AM Depart PEBBLE BEACH DR (504)
-  10:02 AM Continue west on PEBBLE BEACH DR 342 ft ~ < 1 min
-  10:02 AM Turn left on SOUTHERN PINES DR 414 ft ~ < 1 min
-  10:03 AM Arrive at SOUTHERN PINES DR (163), on the left
-  10:03 AM Depart SOUTHERN PINES DR (163)
-  10:03 AM Continue southeast on SOUTHERN PINES DR 0.3 mi ~ 2 min
-  10:05 AM Turn left on BROOKHAVEN CLUB DR 381 ft ~ < 1 min
-  10:05 AM Arrive at BROOKHAVEN CLUB DR (897), on the right
-  10:05 AM Depart BROOKHAVEN CLUB DR (897)
-  10:05 AM Continue south on BROOKHAVEN CLUB DR 466 ft ~ < 1 min
-  10:06 AM Arrive at BROOKHAVEN CLUB DR (904), on the right
-  10:06 AM Depart BROOKHAVEN CLUB DR (904)
-  10:06 AM Continue southeast on BROOKHAVEN CLUB DR 438 ft ~ < 1 min
-  10:06 AM Arrive at BROOKHAVEN CLUB DR (905), on the right
-  10:06 AM Depart BROOKHAVEN CLUB DR (905)
-  10:06 AM Continue southeast on BROOKHAVEN CLUB DR 0.1 mi ~ < 1 min
-  10:07 AM Arrive at BROOKHAVEN CLUB DR (900), on the right
-  10:07 AM Depart BROOKHAVEN CLUB DR (900)
-  10:07 AM Continue south on BROOKHAVEN CLUB DR 396 ft ~ < 1 min
-  10:08 AM Arrive at GOLFING GREEN DR (4), on the right
-  10:08 AM Depart GOLFING GREEN DR (4)
-  10:08 AM Continue southeast on BROOKHAVEN CLUB DR 0.2 mi ~ < 1 min
-  10:09 AM Arrive at GOLFING GREEN DR (9), on the right
-  10:09 AM Depart GOLFING GREEN DR (9)
-  10:09 AM Continue east on BROOKHAVEN CLUB DR 0.2 mi ~ 1 min

-  10:10 AM **Arrive at GOLFING GREEN DR (18), on the right**
-  10:10 AM **Depart GOLFING GREEN DR (18)**
-  10:10 AM **Continue northeast on BROOKHAVEN CLUB DR** 0.3 mi ~ 2 min
-  10:11 AM **Arrive at BROOKHAVEN CLUB DR (907), on the right**
-  10:11 AM **Depart BROOKHAVEN CLUB DR (907)**
-  10:11 AM **Continue east on BROOKHAVEN CLUB DR** 273 ft ~ < 1 min
-  10:12 AM **Turn right on TANGLEWOOD DR** 320 ft ~ < 1 min
-  10:12 AM **Arrive at WOODED CREEK DR (676), on the right**
-  10:12 AM **Depart WOODED CREEK DR (676)**
-  10:12 AM **Continue southeast on TANGLEWOOD DR** 0.2 mi ~ 1 min
-  10:13 AM **Arrive at WOODED CREEK DR (677), on the right**
-  10:13 AM **Depart WOODED CREEK DR (677)**
-  10:13 AM **Continue west on TANGLEWOOD DR** 443 ft ~ < 1 min
-  10:14 AM **Turn left on BRAEMAR DR** 158 ft ~ < 1 min
-  10:14 AM **Arrive at WOODED CREEK DR (678), on the left**
-  10:14 AM **Depart WOODED CREEK DR (678)**
-  10:14 AM **Continue southwest on BRAEMAR DR** 0.1 mi ~ < 1 min
-  10:15 AM **Arrive at BRAEMAR DR (689), on the right**
-  10:15 AM **Depart BRAEMAR DR (689)**
-  10:15 AM **Continue southwest on BRAEMAR DR** 331 ft ~ < 1 min
-  10:15 AM **Turn right on GOLFING GREEN DR** 0.2 mi ~ 1 min
-  10:16 AM **Arrive at WOODHAVEN DR (365), on the right**
-  10:16 AM **Depart WOODHAVEN DR (365)**
-  10:16 AM **Continue north on GOLFING GREEN DR** 319 ft ~ < 1 min
-  10:17 AM **Turn left on LONGMEADE DR** 0.4 mi ~ 3 min
-  10:20 AM **Turn left on GLENSIDE DR** 0.1 mi ~ < 1 min

	10:20 AM	Arrive at GLENSIDE DR (549), on the left	
	10:20 AM	Depart GLENSIDE DR (549)	
	10:20 AM	Continue south on GLENSIDE DR	0.1 mi ~ < 1 min
	10:21 AM	Turn left on CHERRYDALE DR	0.2 mi ~ 1 min
	10:22 AM	Turn left on SHAHAN DR	0.1 mi ~ < 1 min
	10:23 AM	Turn right on BROCKWAY DR	318 ft ~ < 1 min
	10:24 AM	Arrive at GLENSIDE DR (544), on the left	
	10:24 AM	Depart GLENSIDE DR (544)	
	10:24 AM	Continue east on BROCKWAY DR	338 ft ~ < 1 min
	10:24 AM	Turn right on CASTLETON DR	0.2 mi ~ 1 min
	10:25 AM	Arrive at CASTLETON DR (774), on the left	
	10:25 AM	Depart CASTLETON DR (774)	
	10:25 AM	Continue southwest on CASTLETON DR	0.1 mi ~ < 1 min
	10:26 AM	Turn left on BELFIELD DR	492 ft ~ < 1 min
	10:27 AM	Turn left on VALLEY VIEW LN	0.1 mi ~ < 1 min
	10:28 AM	Arrive at TEMPLETON TRL (426), on the right	
	10:28 AM	Depart TEMPLETON TRL (426)	
	10:28 AM	Continue east on VALLEY VIEW LN	237 ft ~ < 1 min
	10:28 AM	Turn right on TEMPLETON TRL	527 ft ~ < 1 min
	10:29 AM	Turn left on CHAPARRAL DR	0.1 mi ~ < 1 min
	10:29 AM	Arrive at BEVANN DR (418), on the left	
	10:29 AM	Depart BEVANN DR (418)	
	10:29 AM	Continue east on CHAPARRAL DR	0.1 mi ~ < 1 min
	10:30 AM	Turn left on MITCHWIN RD	321 ft ~ < 1 min
	10:30 AM	Turn right on BEVANN DR	297 ft ~ < 1 min
	10:31 AM	Turn right on CHELLEN DR	0.2 mi ~ < 1 min

-  10:32 AM Arrive at CHELLEN DR (399), on the right
-  10:32 AM Depart CHELLEN DR (399)
-  10:32 AM Continue east on CHELLEN DR 0.1 mi ~ < 1 min
-  10:33 AM Turn right on MARSH LN 0.1 mi ~ 1 min
-  10:34 AM Turn right on JANLYN LN 0.1 mi ~ < 1 min
-  10:34 AM Arrive at JANLYN LN (971), on the left
-  10:34 AM Depart JANLYN LN (971)
-  10:34 AM Continue west on JANLYN LN 0.3 mi ~ 2 min
-  10:36 AM Arrive at JANLYN LN (968), on the left
-  10:36 AM Depart JANLYN LN (968)
-  10:36 AM Continue west on JANLYN LN 0.1 mi ~ < 1 min
-  10:37 AM Turn left on TEMPLETON TRL 343 ft ~ < 1 min
-  10:37 AM Turn right on CLOVERDALE LN 282 ft ~ < 1 min
-  10:37 AM Arrive at CLOVERDALE LN (569), on the right
-  10:37 AM Depart CLOVERDALE LN (569)
-  10:37 AM Continue west on CLOVERDALE LN 380 ft ~ < 1 min
-  10:38 AM Turn left on AMSTERDAM RD 0.2 mi ~ 2 min
-  10:39 AM Turn right on MYRA LN 0.2 mi ~ 2 min
-  10:41 AM Arrive at MYRA LN (849), on the left
-  10:41 AM Depart MYRA LN (849)
-  10:41 AM Continue west on MYRA LN 0.1 mi ~ < 1 min
-  10:42 AM Turn right on WEBB CHAPEL RD 0.1 mi ~ 1 min
-  10:43 AM Turn right on BRINCREST DR 449 ft ~ < 1 min
-  10:43 AM Arrive at BRINCREST DR (538), on the left
-  10:43 AM Depart BRINCREST DR (538)
-  10:43 AM Continue east on BRINCREST DR 0.2 mi ~ 1 min

-  10:45 AM Arrive at BRINCREST DR (539), on the left
-  10:45 AM Depart BRINCREST DR (539)
-  10:45 AM Continue east on BRINCREST DR 412 ft ~ < 1 min
-  10:45 AM Bear right on BRISBANE AVE 346 ft ~ < 1 min
-  10:46 AM Arrive at BRISBANE AVE (765), on the left
-  10:46 AM Depart BRISBANE AVE (765)
-  10:46 AM Continue south on BRISBANE AVE 0.1 mi ~ < 1 min
-  10:46 AM Turn left on MYRA LN 0.2 mi ~ 1 min
-  10:48 AM Turn left on TEMPLETON TRL 434 ft ~ < 1 min
-  10:48 AM Arrive at KEYPORT DR (804), on the left
-  10:48 AM Depart KEYPORT DR (804)
-  10:48 AM Continue north on TEMPLETON TRL 403 ft ~ < 1 min
-  10:49 AM Turn right on RIDGEOAK WAY 0.1 mi ~ < 1 min
-  10:50 AM Arrive at RIDGEOAK WAY (292), on the left
-  10:50 AM Depart RIDGEOAK WAY (292)
-  10:50 AM Continue east on RIDGEOAK WAY 0.2 mi ~ 1 min
-  10:51 AM Arrive at RIDGEOAK WAY (294), on the left
-  10:51 AM Depart RIDGEOAK WAY (294)
-  10:51 AM Continue east on RIDGEOAK WAY 0.3 mi ~ 2 min
-  10:53 AM Turn left on PENNYSTONE DR 445 ft ~ < 1 min
-  10:54 AM Turn right on CLUBWAY LN 212 ft ~ < 1 min
-  10:54 AM Arrive at PENNYSTONE DR (306), on the left
-  10:54 AM Depart PENNYSTONE DR (306)
-  10:54 AM Continue east on CLUBWAY LN 0.2 mi ~ 1 min
-  10:56 AM Arrive at ROSSER RD (658), on the left
-  10:56 AM Depart ROSSER RD (658)

-  10:56 AM Continue northeast on CLUBWAY LN 0.2 mi ~ 1 min
-  10:57 AM Turn right on KERR TRL 344 ft ~ < 1 min
-  10:57 AM Arrive at KERR TRL (964), on the right
-  10:57 AM Depart KERR TRL (964)
-  10:57 AM Go east on KERR TRL 499 ft ~ < 1 min
-  10:58 AM Finish at Kerr Park, on the right

Total Time: 1 hr 58 min

Total Distance: 17 mi

Start Time: 12/17/2022 9:00 AM

Finish Time: 12/17/2022 10:58 AM