


















































































































































































































Route: Single Day Route

	Start at City Hall	
	Go east on BILL MOSES PKWY toward WILLIAM DODSON PKWY / PEPPERWOOD ST	6 ft ~ < 1 min
	Bear left on WILLIAM DODSON PKWY	0.2 mi ~ 1 min
	Turn left on VALLEY VIEW LN	439 ft ~ < 1 min
	Turn right on GOODLAND ST	0.2 mi ~ 2 min
	Turn right on HAVENHURST AVE	15 ft ~ < 1 min
	Arrive at HAVENHURST AVE (100), on the left	
	Depart HAVENHURST AVE (100)	
	Continue east on HAVENHURST AVE	0.2 mi ~ 1 min
	Arrive at NESTLE DR (428), on the left	
	Depart NESTLE DR (428)	
	Continue east on HAVENHURST AVE	408 ft ~ < 1 min
	Turn left on DENNIS LN	0.2 mi ~ 1 min
	Turn left on SQUIRE PL	467 ft ~ < 1 min
	Arrive at SQUIRE PL (96), on the left	
	Depart SQUIRE PL (96)	
	Continue west on SQUIRE PL	0.3 mi ~ 1 min
	Turn right on BEE ST	222 ft ~ < 1 min
	Arrive at SQUIRE PL (94), on the left	
	Depart SQUIRE PL (94)	
	Continue north on BEE ST	0.4 mi ~ 3 min
	Turn right on COLLINGWOOD DR	0.2 mi ~ 1 min
	Turn right on ALBEMARLE DR	379 ft ~ < 1 min
	Arrive at DENNIS LN (377), on the left	
	Depart DENNIS LN (377)	
	Continue west on ALBEMARLE DR	241 ft ~ < 1 min
	Turn left on RUGBY LN	0.1 mi ~ < 1 min
	Turn left on BEE ST	0.2 mi ~ 2 min
	Turn left on WICKER AVE	0.1 mi ~ < 1 min
	Arrive at WASINA DR (226), on the right	
	Depart WASINA DR (226)	
	Continue east on WICKER AVE	0.2 mi ~ 1 min
	Turn left on DENNIS LN	0.1 mi ~ < 1 min
	Arrive at DENNIS LN (378), on the left	
	Depart DENNIS LN (378)	
	Continue northeast on DENNIS LN	0.4 mi ~ 2 min
	Arrive at STARDUST TRL (810), on the right	
	Depart STARDUST TRL (810)	
	Continue north on DENNIS LN	0.4 mi ~ 3 min
	Turn right on OLD NORTH RD	0.3 mi ~ 2 min
	Arrive at BERGEN LN (200), on the left	
	Depart BERGEN LN (200)	

	Continue east on OLD NORTH RD	0.2 mi ~ 1 min
	Arrive at WINDMILL LN (152), on the left	
	Depart WINDMILL LN (152)	
	Continue east on OLD NORTH RD	495 ft ~ < 1 min
	Turn left on WEBB CHAPEL RD	0.1 mi ~ 1 min
	Turn right on PEBBLE BEACH DR	241 ft ~ < 1 min
	Arrive at PEBBLE BEACH DR (501), on the right	
	Depart PEBBLE BEACH DR (501)	
	Continue east on PEBBLE BEACH DR	0.1 mi ~ < 1 min
	Arrive at PEBBLE BEACH DR (504), on the right	
	Depart PEBBLE BEACH DR (504)	
	Continue east on PEBBLE BEACH DR	0.2 mi ~ 1 min
	Arrive at PEBBLE BEACH DR (506), on the right	
	Depart PEBBLE BEACH DR (506)	
	Continue southeast on PEBBLE BEACH DR	391 ft ~ < 1 min
	Arrive at PEBBLE BEACH DR (502), on the left	
	Depart PEBBLE BEACH DR (502)	
	Continue southeast on PEBBLE BEACH DR	454 ft ~ < 1 min
	Arrive at PEBBLE BEACH DR (507), on the right	
	Depart PEBBLE BEACH DR (507)	
	Continue east on PEBBLE BEACH DR	0.2 mi ~ 2 min
	Arrive at PEBBLE BEACH DR (503), on the left	
	Depart PEBBLE BEACH DR (503)	
	Continue east on PEBBLE BEACH DR	0.2 mi ~ 1 min
	Arrive at PEBBLE BEACH DR (509), on the left	
	Depart PEBBLE BEACH DR (509)	
	Continue east on PEBBLE BEACH DR	490 ft ~ < 1 min
	Turn right on TANGLEWOOD DR	0.4 mi ~ 2 min
	Arrive at TANGLEWOOD DR (581), on the right	
	Depart TANGLEWOOD DR (581)	
	Continue south on TANGLEWOOD DR	0.2 mi ~ 2 min
	Arrive at WOODED CREEK DR (676), on the right	
	Depart WOODED CREEK DR (676)	
	Continue southeast on TANGLEWOOD DR	0.2 mi ~ 1 min
	Arrive at WOODED CREEK DR (677), on the right	
	Depart WOODED CREEK DR (677)	
	Continue west on TANGLEWOOD DR	443 ft ~ < 1 min
	Turn left on BRAEMAR DR	158 ft ~ < 1 min
	Arrive at WOODED CREEK DR (678), on the left	
	Depart WOODED CREEK DR (678)	
	Continue southwest on BRAEMAR DR	0.2 mi ~ < 1 min
	Turn right on GOLFING GREEN DR	0.2 mi ~ 1 min
	Arrive at WOODHAVEN DR (365), on the right	

	Depart WOODHAVEN DR (365)	
	Continue north on GOLFING GREEN DR	319 ft ~ < 1 min
	Turn left on LONGMEADE DR	0.2 mi ~ 2 min
	Turn left on SHAHAN DR	0.1 mi ~ < 1 min
	Arrive at BRAEMAR DR (689), on the right	
	Depart BRAEMAR DR (689)	
	Continue south on SHAHAN DR	0.2 mi ~ 2 min
	Turn left on CHERRYDALE DR	299 ft ~ < 1 min
	Turn right on BELFIELD DR	145 ft ~ < 1 min
	Arrive at CASTLETON DR (774), on the right	
	Depart CASTLETON DR (774)	
	Continue south on BELFIELD DR	0.1 mi ~ < 1 min
	Turn left on VALLEY VIEW LN	0.1 mi ~ < 1 min
	Arrive at TEMPLETON TRL (426), on the right	
	Depart TEMPLETON TRL (426)	
	Continue east on VALLEY VIEW LN	237 ft ~ < 1 min
	Turn right on TEMPLETON TRL	527 ft ~ < 1 min
	Turn left on CHAPARRAL DR	0.1 mi ~ < 1 min
	Arrive at BEVANN DR (418), on the left	
	Depart BEVANN DR (418)	
	Continue east on CHAPARRAL DR	0.1 mi ~ < 1 min
	Turn left on MITCHWIN RD	321 ft ~ < 1 min
	Turn right on BEVANN DR	297 ft ~ < 1 min
	Turn right on CHELLEN DR	0.2 mi ~ < 1 min
	Arrive at CHELLEN DR (399), on the right	
	Depart CHELLEN DR (399)	
	Continue east on CHELLEN DR	0.1 mi ~ < 1 min
	Turn right on MARSH LN	0.1 mi ~ 1 min
	Turn right on JANLYN LN	0.1 mi ~ < 1 min
	Arrive at JANLYN LN (971), on the left	
	Depart JANLYN LN (971)	
	Continue west on JANLYN LN	0.3 mi ~ 2 min
	Arrive at JANLYN LN (968), on the left	
	Depart JANLYN LN (968)	
	Continue west on JANLYN LN	0.1 mi ~ < 1 min
	Turn left on TEMPLETON TRL	343 ft ~ < 1 min
	Turn right on CLOVERDALE LN	282 ft ~ < 1 min
	Arrive at CLOVERDALE LN (569), on the right	
	Depart CLOVERDALE LN (569)	
	Continue west on CLOVERDALE LN	380 ft ~ < 1 min
	Turn left on AMSTERDAM RD	295 ft ~ < 1 min
	Turn left on RIDGEOAK WAY	0.1 mi ~ < 1 min
	Turn right on TEMPLETON TRL	403 ft ~ < 1 min

	Arrive at KEYPORT DR (804), on the right	
	Depart KEYPORT DR (804)	
	Continue south on TEMPLETON TRL	434 ft ~ < 1 min
	Turn right on MYRA LN	0.2 mi ~ 1 min
	Turn right on BRISBANE AVE	0.1 mi ~ < 1 min
	Arrive at BRISBANE AVE (765), on the right	
	Depart BRISBANE AVE (765)	
	Continue north on BRISBANE AVE	346 ft ~ < 1 min
	Bear left on BRINCREST DR	412 ft ~ < 1 min
	Arrive at BRINCREST DR (539), on the right	
	Depart BRINCREST DR (539)	
	Continue west on BRINCREST DR	0.2 mi ~ 1 min
	Arrive at BRINCREST DR (538), on the right	
	Depart BRINCREST DR (538)	
	Continue west on BRINCREST DR	494 ft ~ < 1 min
	Turn left on WEBB CHAPEL RD, then turn right on VERONICA RD	440 ft ~ < 1 min
	Arrive at VERONICA RD (206), on the left	
	Depart VERONICA RD (206)	
	Continue west on VERONICA RD	0.1 mi ~ < 1 min
	Arrive at VERONICA RD (208), on the right	
	Depart VERONICA RD (208)	
	Continue west on VERONICA RD	240 ft ~ < 1 min
	Arrive at VERONICA RD (205), on the left	
	Depart VERONICA RD (205)	
	Continue west on VERONICA RD	0.3 mi ~ 2 min
	Turn right on LAVITA LN	0.1 mi ~ 1 min
	Turn left on AUSTELL PKWY	308 ft ~ < 1 min
	Turn left on RANDY LN	363 ft ~ < 1 min
	Arrive at ERIC LN (577), on the left	
	Depart ERIC LN (577)	
	Continue west on RANDY LN	0.2 mi ~ < 1 min
	Arrive at ERIC LN (575), on the left	
	Depart ERIC LN (575)	
	Continue west on RANDY LN	323 ft ~ < 1 min
	Turn right on JOSEY LN	310 ft ~ < 1 min
	Turn right on ERIC LN	0.1 mi ~ < 1 min
	Turn left on VERONICA RD	0.1 mi ~ < 1 min
	Turn right on PRIMROSE LN	360 ft ~ < 1 min
	Arrive at PRIMROSE LN (199), on the left	
	Depart PRIMROSE LN (199)	
	Continue east on PRIMROSE LN	386 ft ~ < 1 min
	Turn left on AUSTELL PKWY	515 ft ~ < 1 min
	Turn left on LAS CAMPANAS DR	0.2 mi ~ 2 min

-  Turn right on GLENSIDE DR 0.1 mi ~ < 1 min
-  Arrive at GLENSIDE DR (543), on the right
-  Depart GLENSIDE DR (543)
-  Continue east on GLENSIDE DR 113 ft ~ < 1 min
-  Turn left on ONYX LN 0.3 mi ~ 2 min
-  Turn left on LONGMEADE DR 0.1 mi ~ < 1 min
-  Turn left on GOLFING GREEN DR 239 ft ~ < 1 min
-  Arrive at GOLFING GREEN DR (12), on the left
-  Depart GOLFING GREEN DR (12)
-  Continue southwest on GOLFING GREEN DR 0.5 mi ~ 3 min
-  Arrive at GOLFING GREEN DR (11), on the left
-  Depart GOLFING GREEN DR (11)
-  Continue southwest on GOLFING GREEN DR 0.2 mi ~ < 1 min
-  Arrive at GOLFING GREEN DR (10), on the left
-  Depart GOLFING GREEN DR (10)
-  Continue west on GOLFING GREEN DR 358 ft ~ < 1 min
-  Turn left on TOM FIELD RD 0.2 mi ~ 2 min
-  Turn right on EPPS FIELD RD 0.3 mi ~ 2 min
-  Arrive at EPPS FIELD RD (827), on the right
-  Depart EPPS FIELD RD (827)
-  Continue south on EPPS FIELD RD 272 ft ~ < 1 min
-  Turn right on LETA MAE LN, then turn left on FORD RD 0.1 mi ~ 1 min
-  Turn left on FARMERS BRANCH LN 0.1 mi ~ < 1 min
-  Arrive at FARMERS BRANCH LN (85), on the left
-  Depart FARMERS BRANCH LN (85)
-  Continue east on FARMERS BRANCH LN 0.1 mi ~ < 1 min
-  Arrive at FARMERS BRANCH LN (87), on the left
-  Depart FARMERS BRANCH LN (87)
-  Continue southeast on FARMERS BRANCH LN 522 ft ~ < 1 min
-  Arrive at FARMERS BRANCH LN (88), on the left
-  Depart FARMERS BRANCH LN (88)
-  Continue east on FARMERS BRANCH LN 0.1 mi ~ < 1 min
-  Arrive at WOOD MANOR CIR (517), on the left
-  Depart WOOD MANOR CIR (517)
-  Continue east on FARMERS BRANCH LN 471 ft ~ < 1 min
-  Turn right on JOSEY LN 356 ft ~ < 1 min
-  Turn right on MILLWOOD DR 216 ft ~ < 1 min
-  Finish at Joya Park, on the left

Total Time: 1 hr 41 min

Total Distance: 15 mi